



.....	1
.....	1
.....	4
.....	5
.....	6
.....	6
.....	8
.....	15
.....	18
.....	26
.....	28
.....	28
.....	29
.....	31
.....	32
.....	33
.....	42
.....	45
.....	49
.....	49
.....	50
.....	60
.....	60
.....	61
.....	62

.....	63
.....	64
.....	67
.....	70
.....	72
.....	73
.....	74
.....	74
.....	75

4

10




12 2000 3
2010

22 2010 3

2019




2010




27
7 2025

2019

29 2017 6





27 2015

21

COP21

20 2008

22 2010
2010

24 2012
2012- 2020

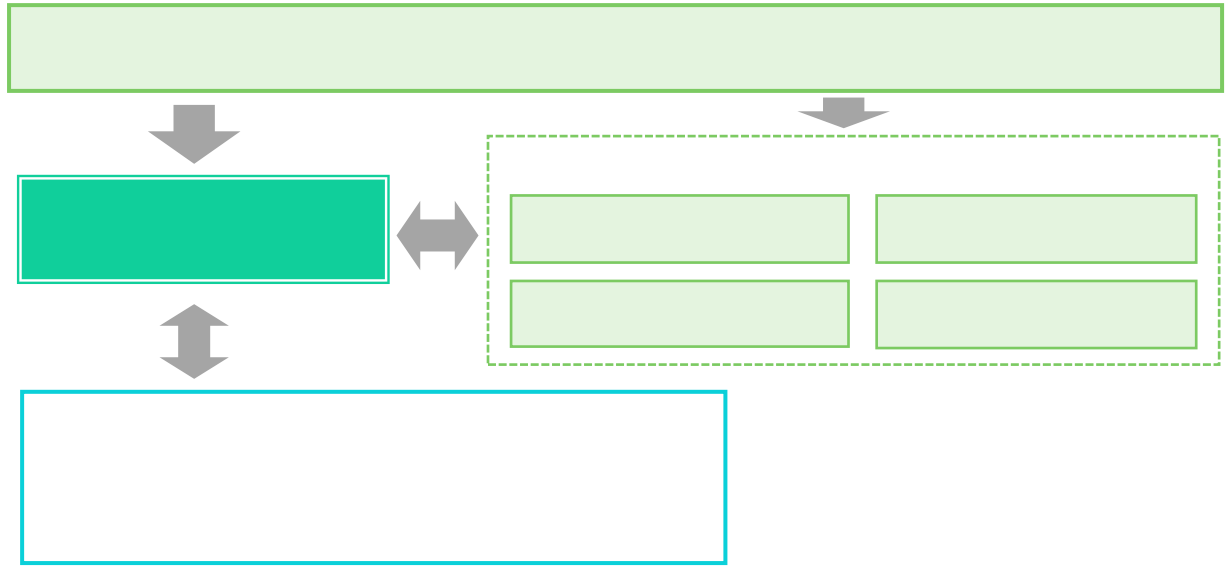

2 2020

2019 10

19

25 2013

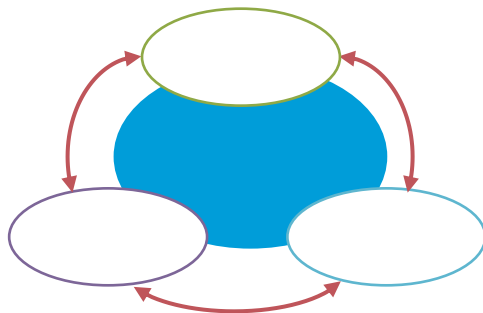
25 2013




3 2021

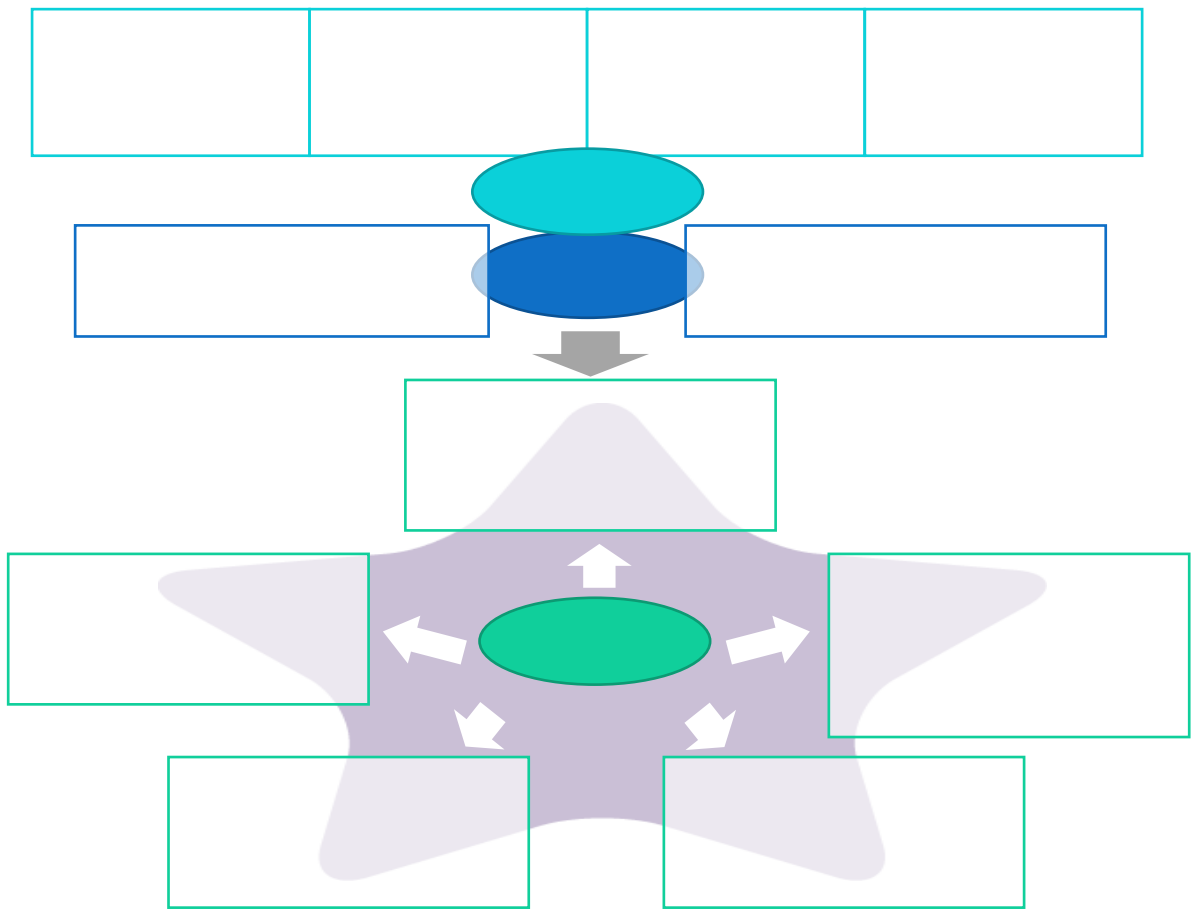
12 2030

10



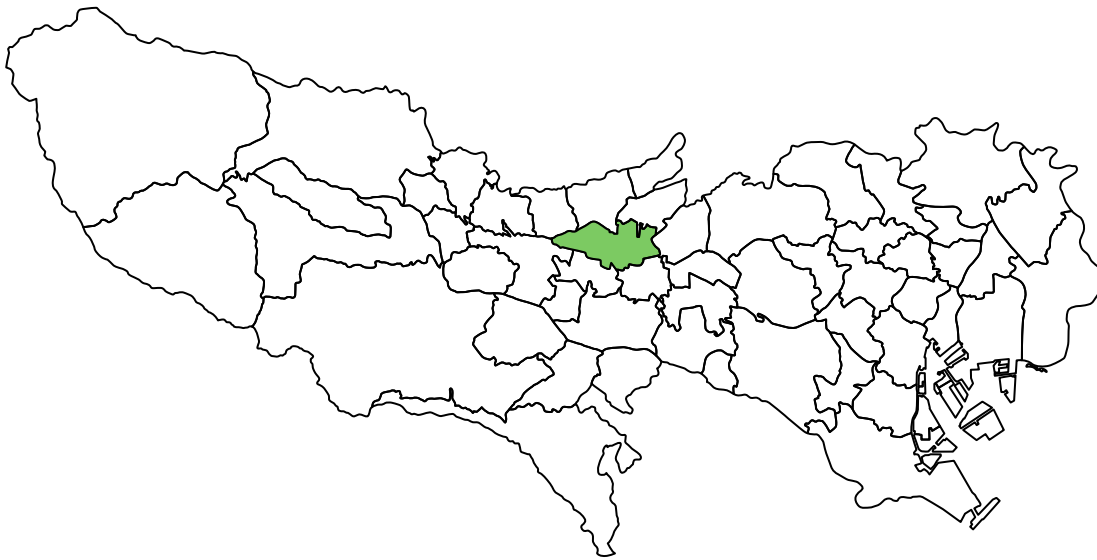


3

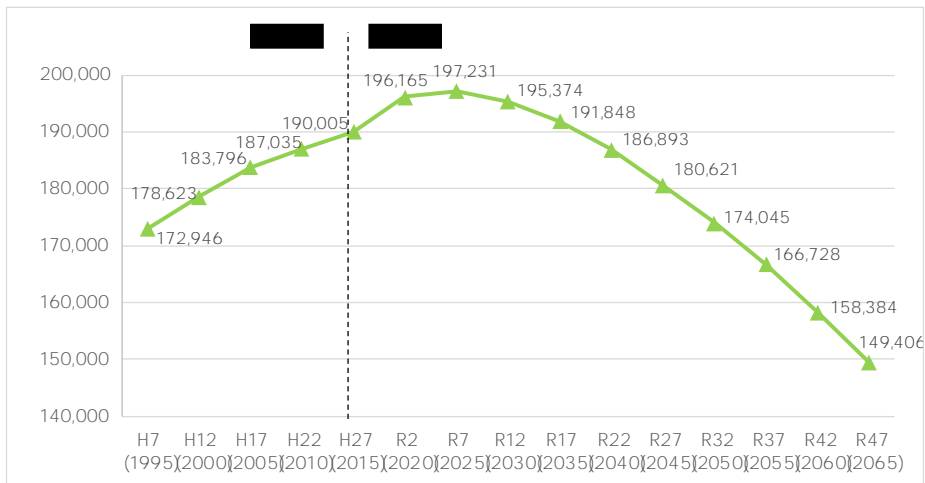





9.21km 4.17km 20.51km² 26km



27 2015 190,005 7 2025
197,231
12 2030 195,374






4

5

2019 71.3 13.3%

(ha	1,312	1,030	25	70	935	ö	
	100.0%	78.5%	1.9%	5.3%	71.3%	ö	
ha	ö	174	1	ö	ö	103	4
	ö	13.3%	0.1%	ö	ö	7.8%	0.3%



8 44km


29km




2006	29	2017	10	598.9ha	29.2%	18
				701.2ha	34.3%	5.1
				12.6%	258.1ha	
				9.2%	189.2ha	
	29	2017		606.2ha	29.6%	

29		18		(ha)
2017		2006		
(ha)		(ha)		
258.1	12.6%	283.3	13.8%	-25.2
3.1	0.2%	5.9	0.3%	-2.8
148.5	7.2%	165.2	8.1%	-16.7
131.3	6.4%	176.1	8.6%	-44.8
57.9	2.8%	70.7	3.5%	-12.8
598.9	29.2%	701.2	34.3%	-102.3
6.6	0.3%			
0.7	0.0%			
606.2	29.6%			
1,444.8	70.4%			
2,051.0	100.0%	2,046	100.0%	

4 5 10



|



21

2

